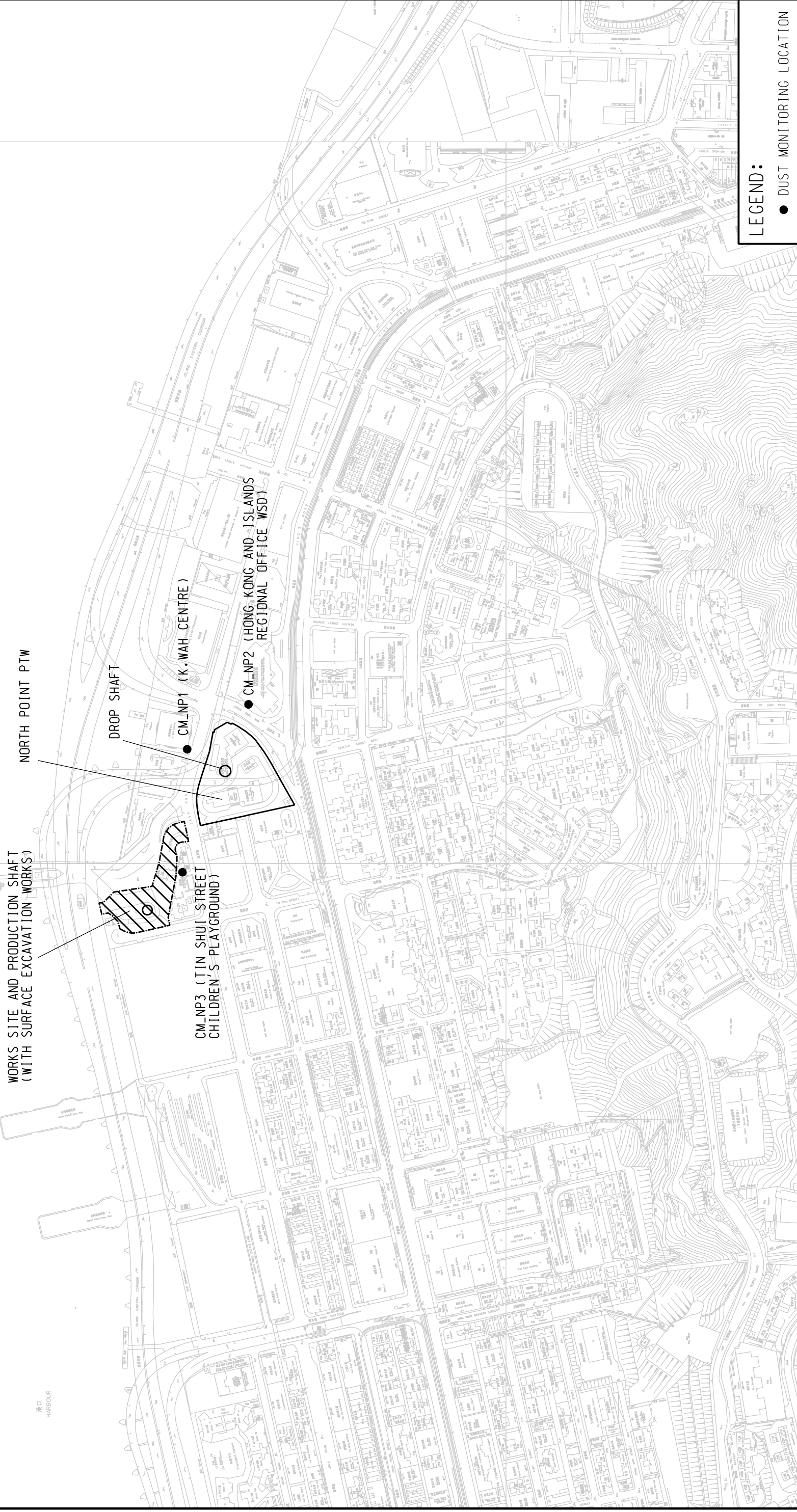


VICTORIA HARBOUR  
維多利亞港



LEGEND:

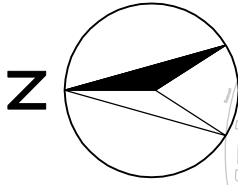
● DUST MONITORING LOCATION

SCALE	A3 1:4000	DATE	DEC 07
CHECK	SWCW	DRAWN	VCYL
JOB NO.	60017198	FIGURE NO.	2.2a
		REV	—

AGREEMENT NO. CE 43/2005 (EP)  
 HARBOUR AREA TREATMENT SCHEME (HATS) STAGE 2A ENVIRONMENTAL IMPACT ASSESSMENT STUDY - INVESTIGATION  
**PROPOSED DUST MONITORING LOCATIONS DURING CONSTRUCTION PHASE - NORTH POINT PTW**







CAUSEWAY BAY TYPHOON SHELTER

VICTORIA HARBOUR

WAN CHAI EAST PTW

WORKS SITE AND PRODUCTION SHAFT  
(WITH SURFACE EXCAVATION WORKS)

DROP/RISER SHAFT

WORKS AREA

WORKS AREA

CM\_WC1 (SOCIETY FOR THE PREVENTION  
OF CRUELTY TO ANIMALS)

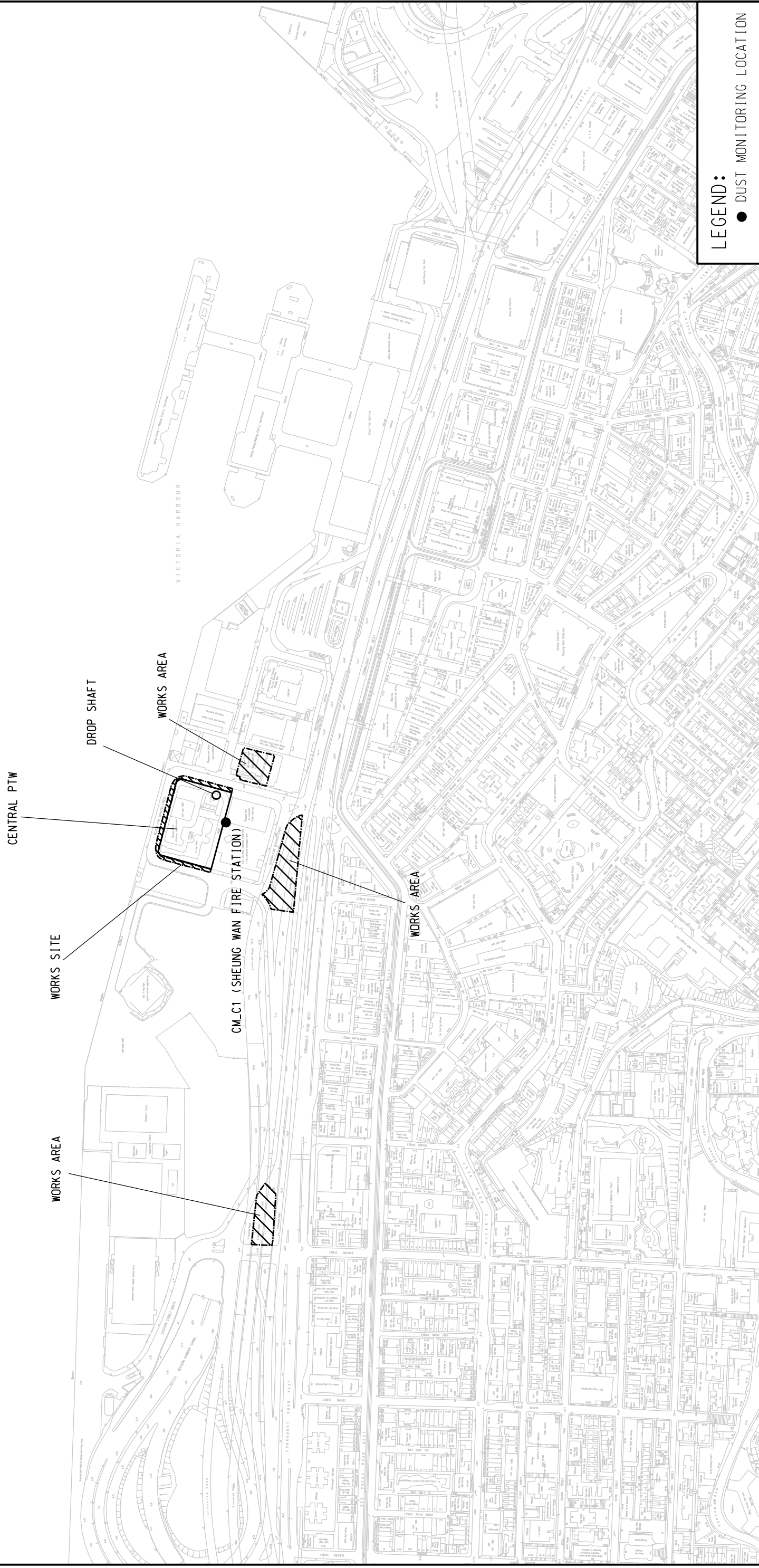
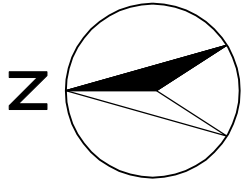
**LEGEND:**  
● DUST MONITORING LOCATION

SCALE	A3 1:4000	DATE	DEC 07
CHECK	SWCW	DRAWN	VCYL
JOB NO.	60017198	FIGURE NO.	2.2b
		REV	—

AGREEMENT NO. CE 43/2005 (EP)  
 HARBOUR AREA TREATMENT SCHEME (HATS) STAGE 2A ENVIRONMENTAL IMPACT ASSESSMENT STUDY - INVESTIGATION  
**PROPOSED DUST MONITORING LOCATIONS DURING CONSTRUCTION PHASE - WAN CHAI EAST PTW**

**ENSR** | AECOM





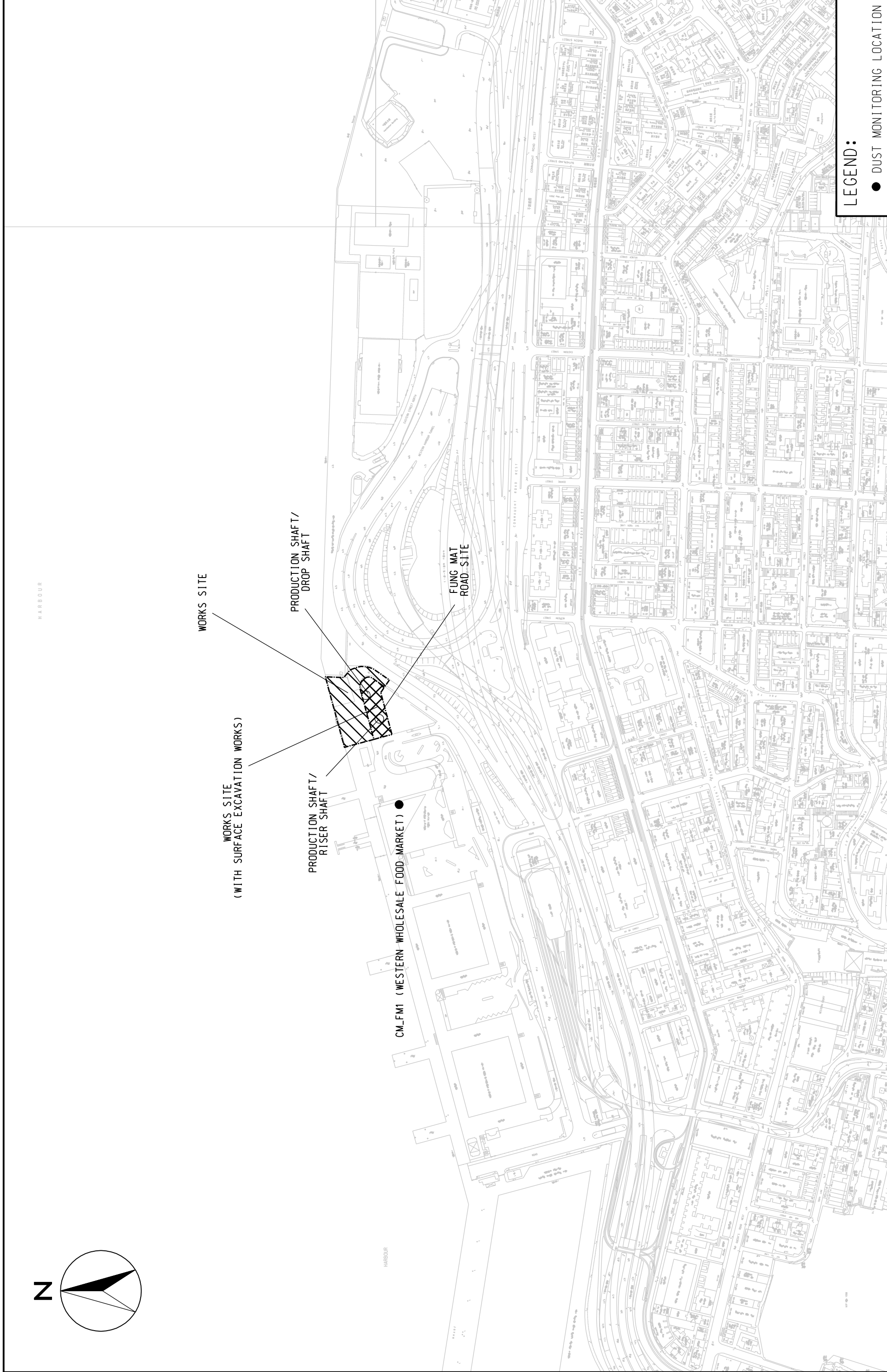
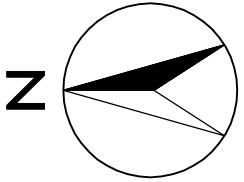
**LEGEND:**  
● DUST MONITORING LOCATION

SCALE	A3 1:4000	DATE	DEC 07
CHECK	SWCW	DRAWN	VCYL
JOB NO.	60017198	FIGURE NO.	2.2c
		REV	-

AGREEMENT NO. CE 43/2005 (EP)  
HARBOUR AREA TREATMENT SCHEME (HATS) STAGE 2A ENVIRONMENTAL IMPACT ASSESSMENT STUDY - INVESTIGATION  
**PROPOSED DUST MONITORING LOCATIONS DURING CONSTRUCTION PHASE - CENTRAL PTW**







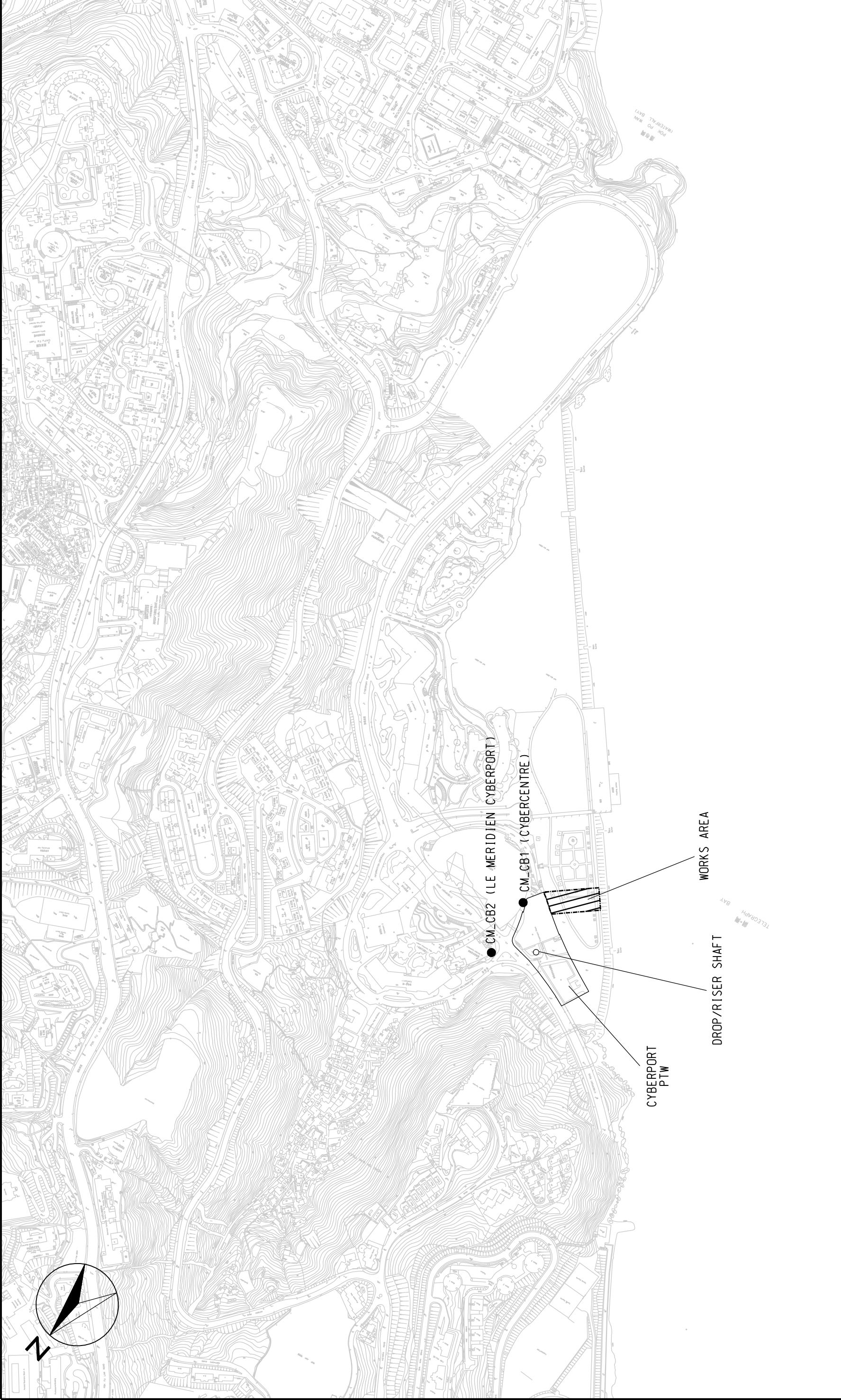
**LEGEND:**  
● DUST MONITORING LOCATION

SCALE	A3 1:4000	DATE	DEC 07
CHECK	SWCW	DRAWN	VCYL
JOB No.	60017198	FIGURE No.	2.2d
		REV	-

AGREEMENT NO. CE 43/2005 (EP)  
HARBOUR AREA TREATMENT SCHEME (HATS) STAGE 2A ENVIRONMENTAL IMPACT ASSESSMENT STUDY - INVESTIGATION  
**PROPOSED DUST MONITORING LOCATIONS DURING CONSTRUCTION PHASE - FUNG MAT ROAD SITE**







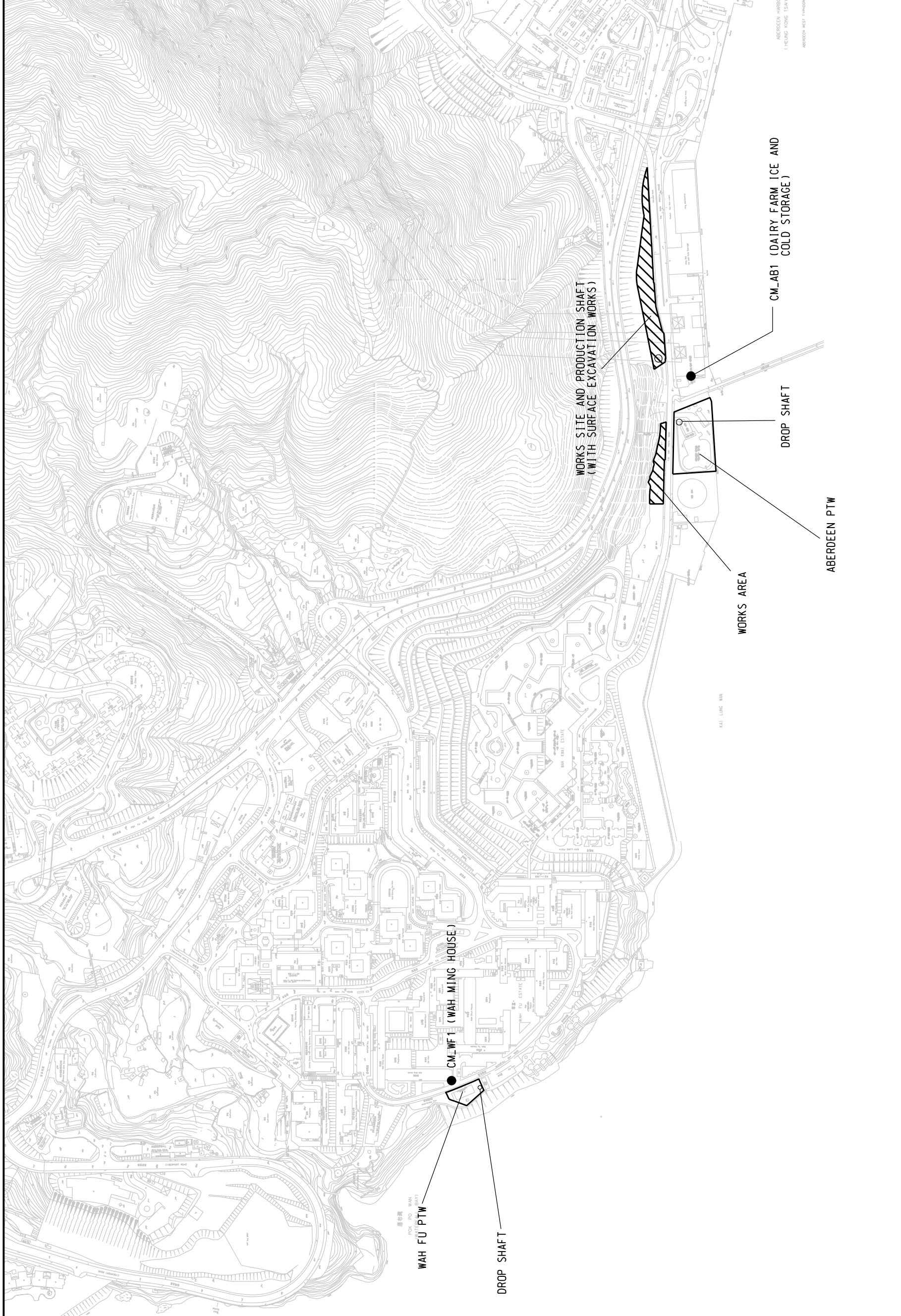
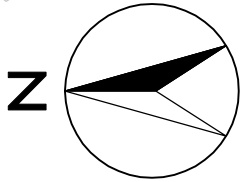
**LEGEND:**  
 ● DUST MONITORING LOCATIONS

SCALE	A3 1:5000	DATE	FEB 08
CHECK	SWCW	DRAWN	VCYL
JOB NO.	60017198	FIGURE NO.	2.2e
		REV	-

AGREEMENT NO.CE 43/2005 (EP)  
 HARBOUR AREA TREATMENT SCHEME (HATS) STAGE 2A ENVIRONMENTAL IMPACT ASSESSMENT STUDY - INVESTIGATION  
**PROPOSED DUST MONITORING LOCATIONS DURING CONSTRUCTION PHASE - CYBERPORT PTW**







**LEGEND:**

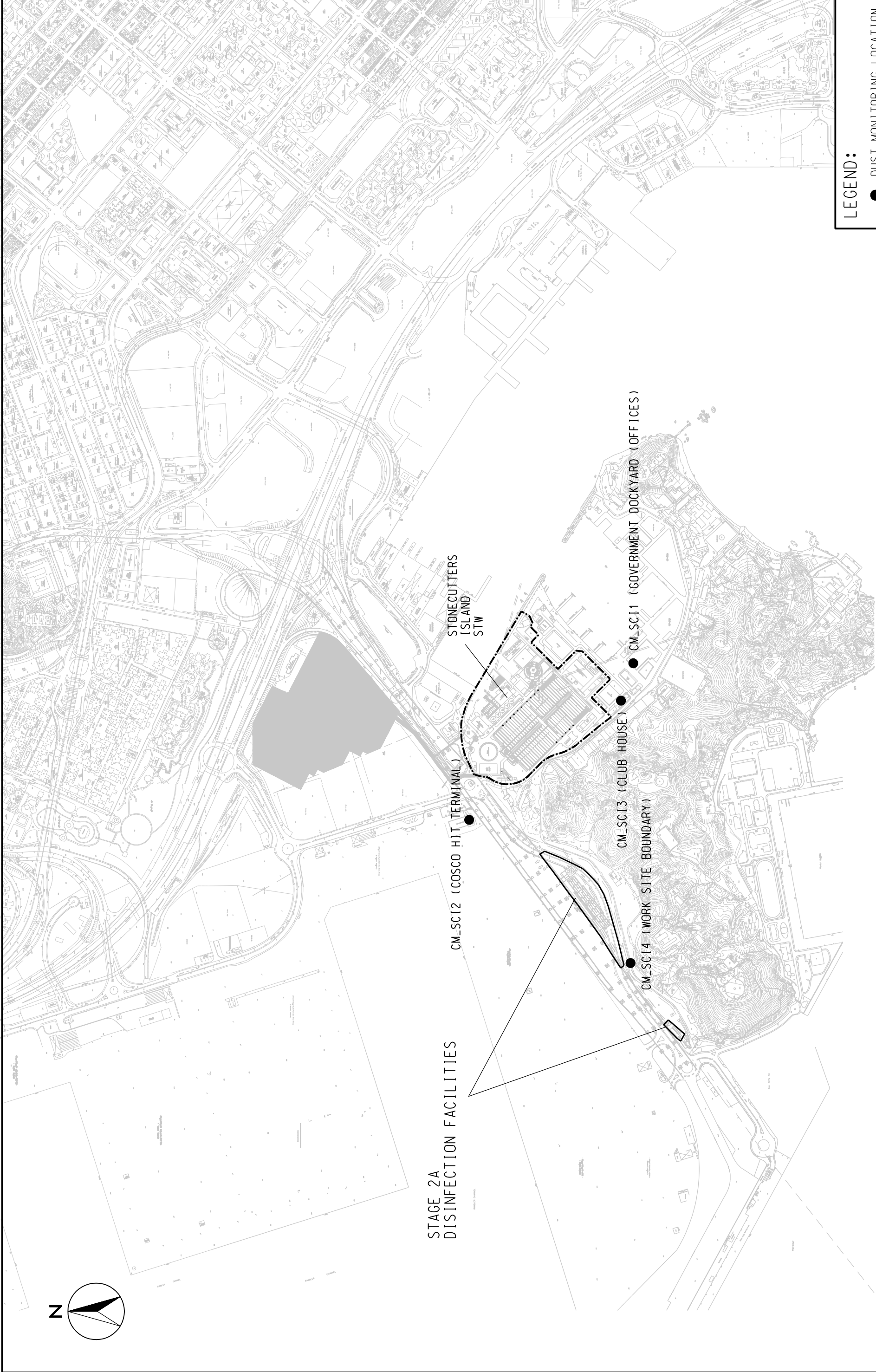
- DUST MONITORING LOCATION

SCALE	A3 1:5000	DATE	FEB 08
CHECK	SWCW	DRAWN	VCYL
JOB NO.	60017198	FIGURE NO.	2.2f
		REV	-

AGREEMENT NO. CE 43/2005 (EP)  
 HARBOUR AREA TREATMENT SCHEME (HATS) STAGE 2A ENVIRONMENTAL IMPACT ASSESSMENT STUDY - INVESTIGATION  
**PROPOSED DUST MONITORING LOCATIONS DURING CONSTRUCTION PHASE - WAH FU PTW AND ABERDEEN PTW**







**LEGEND:**  
 ● DUST MONITORING LOCATION

SCALE	A3 1:10000	DATE	FEB 08
CHECK	SWCW	DRAWN	VCYL
JOB No.	60017198	FIGURE No.	2.2g
		REV	-

AGREEMENT NO. CE 43/2005 (EP)  
 HARBOUR AREA TREATMENT SCHEME (HATS) STAGE 2A ENVIRONMENTAL IMPACT ASSESSMENT STUDY - INVESTIGATION  
**PROPOSED DUST MONITORING LOCATIONS DURING CONSTRUCTION PHASE - STONECUTTERS ISLAND STW AND DISINFECTION FACILITIES**

**ENSR** | **AECOM**